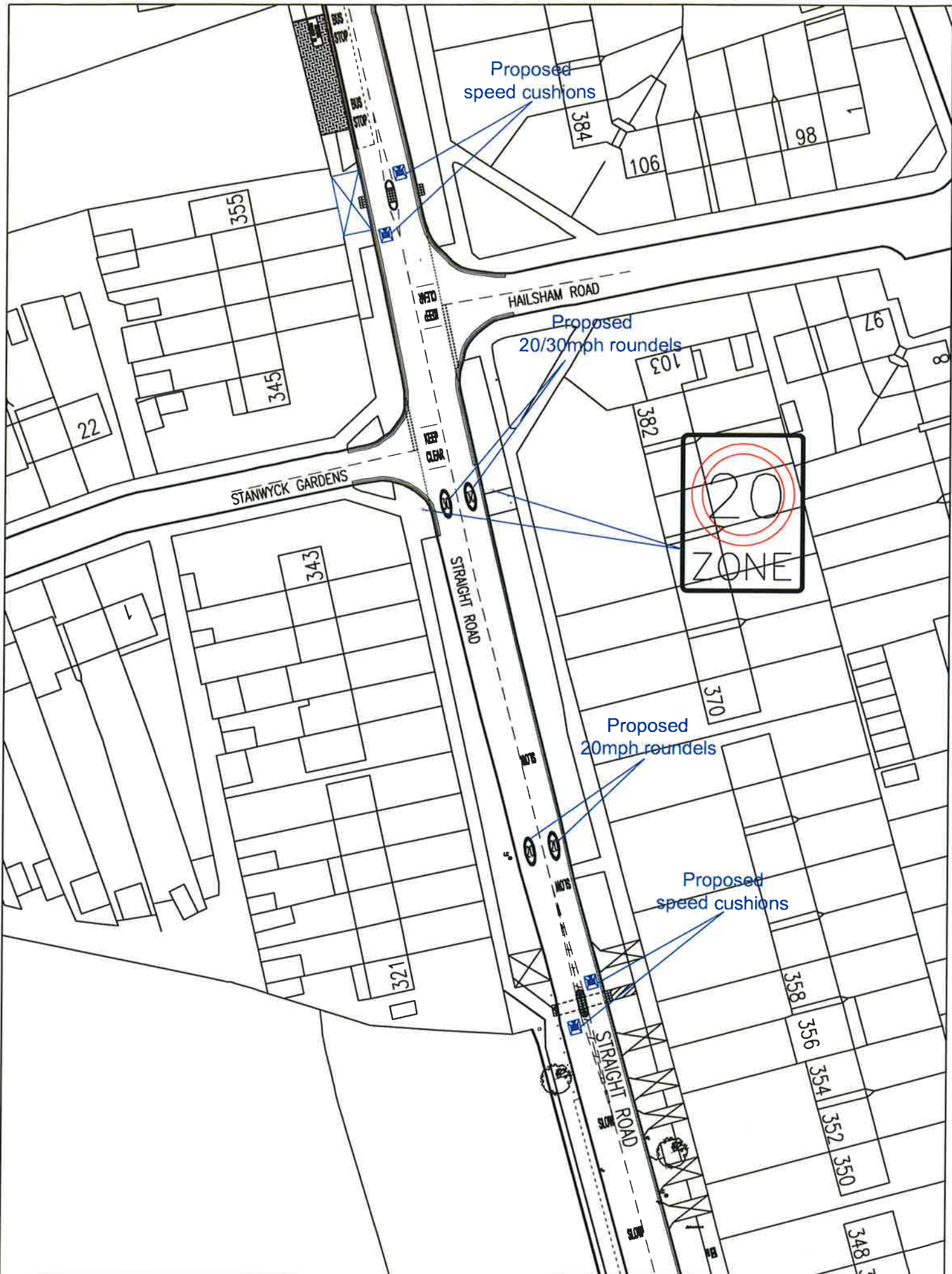


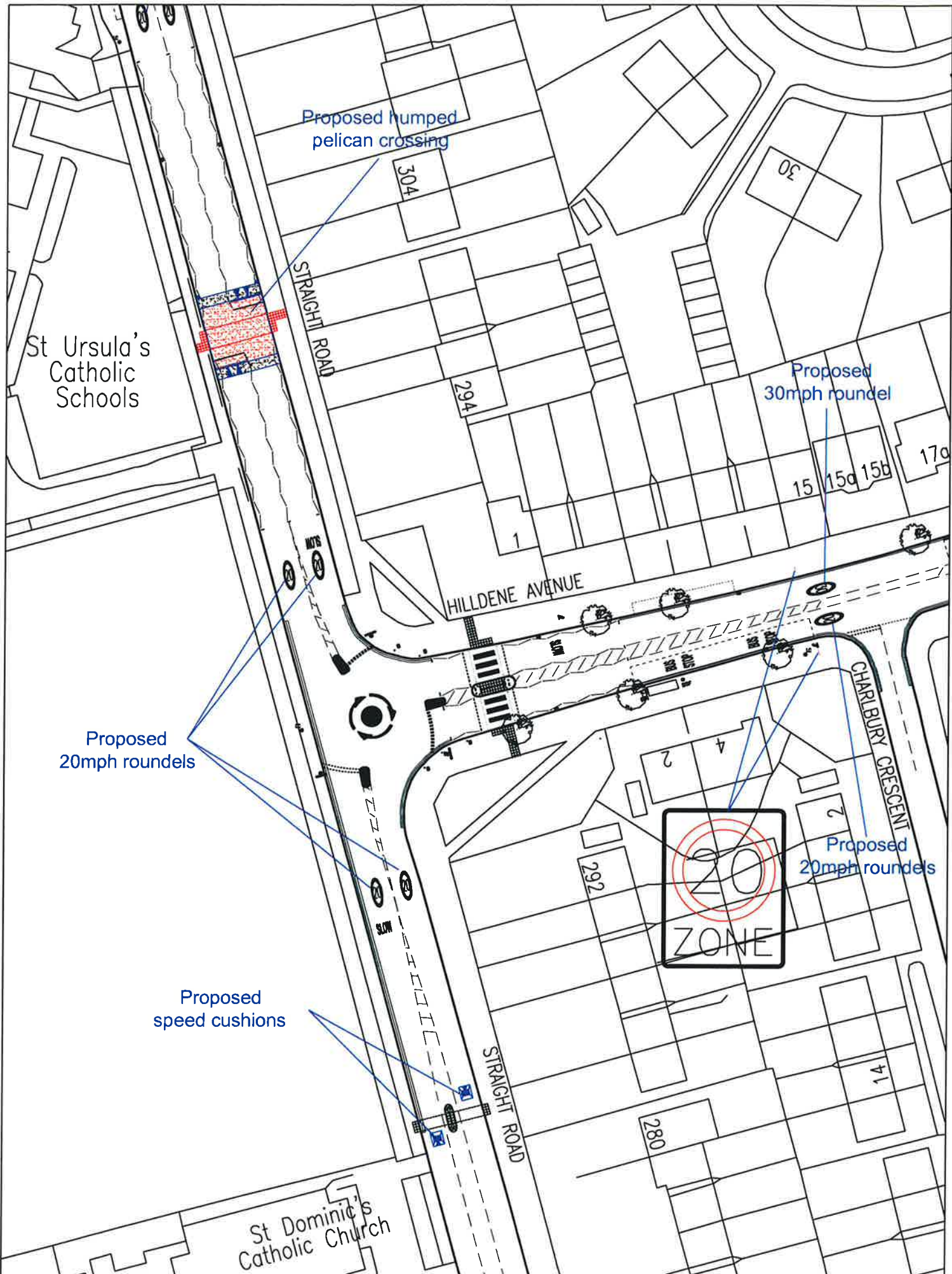
<b>STRAIGHT ROAD ACCIDENT REDUCTION PROGRAMME</b>		
<b>PROPOSED 20MPH ZONE AND SAFETY IMPROVEMENTS</b>		
DRAWN BY: [ ] CHECKED BY: [ ] APPROVED BY: [ ]	DATE: [ ] SCALE: [ ] PROJECT NO: [ ]	SHEET NO: [ ] TOTAL SHEETS: [ ] PROJECT TITLE: [ ]



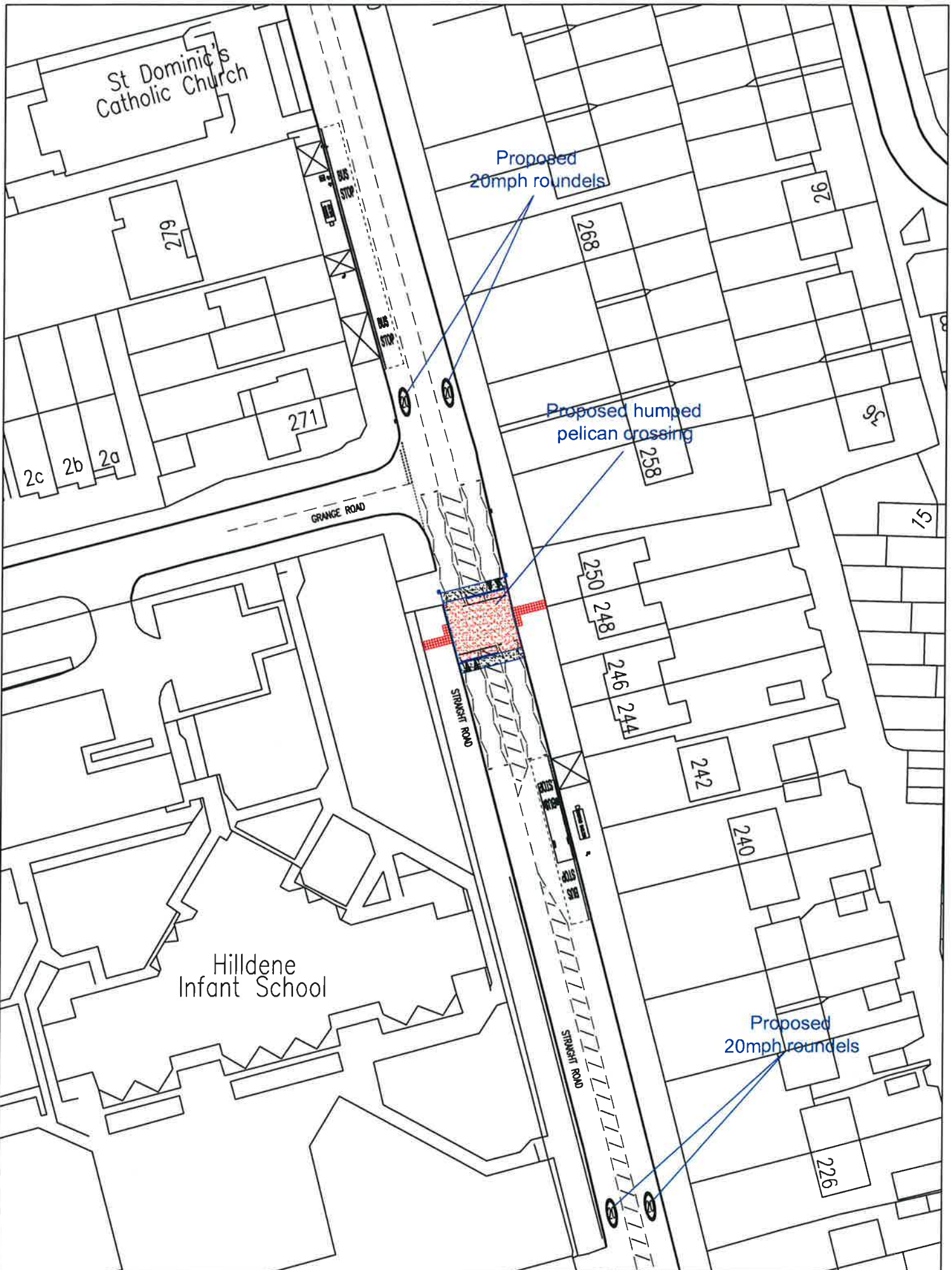
<small>©COPYRIGHT</small> <small>This drawing belongs to The London Borough of Haringey. Neither the whole nor any part thereof may be reproduced without prior written permission.</small> <small>Based upon Ordnance Survey Mapping with the permission of the Controller of the Map(s) of the Ministry of Defence. © Crown copyright. Unauthorised reproduction is illegal. Crown copyright and may need to be purchased or old permissions. London Borough of Haringey 2020/03/27</small>	<b>JOB TITLE</b> STRAIGHT ROAD ACCIDENT REDUCTION PROGRAMME	<b>PURPOSE</b> -	<b>CHECKED BY</b> VS	<b>APPROVED BY</b> MP		
	<b>DRAWING TITLE</b> PROPOSED 20MPH ZONE AND SAFETY IMPROVEMENTS	<b>SCALE (AT A3 SIZE)</b> NTS	<b>DATE</b> APR 18	<input type="checkbox"/> DRAFT <input checked="" type="checkbox"/> ISSUE		
	<b>ACAD REF:</b>	<b>DRAWING No</b> QR001/2	<b>REVISION</b> -	<b>REVISION</b> -	<b>AMENDMENT</b> -	<b>DATE</b> -



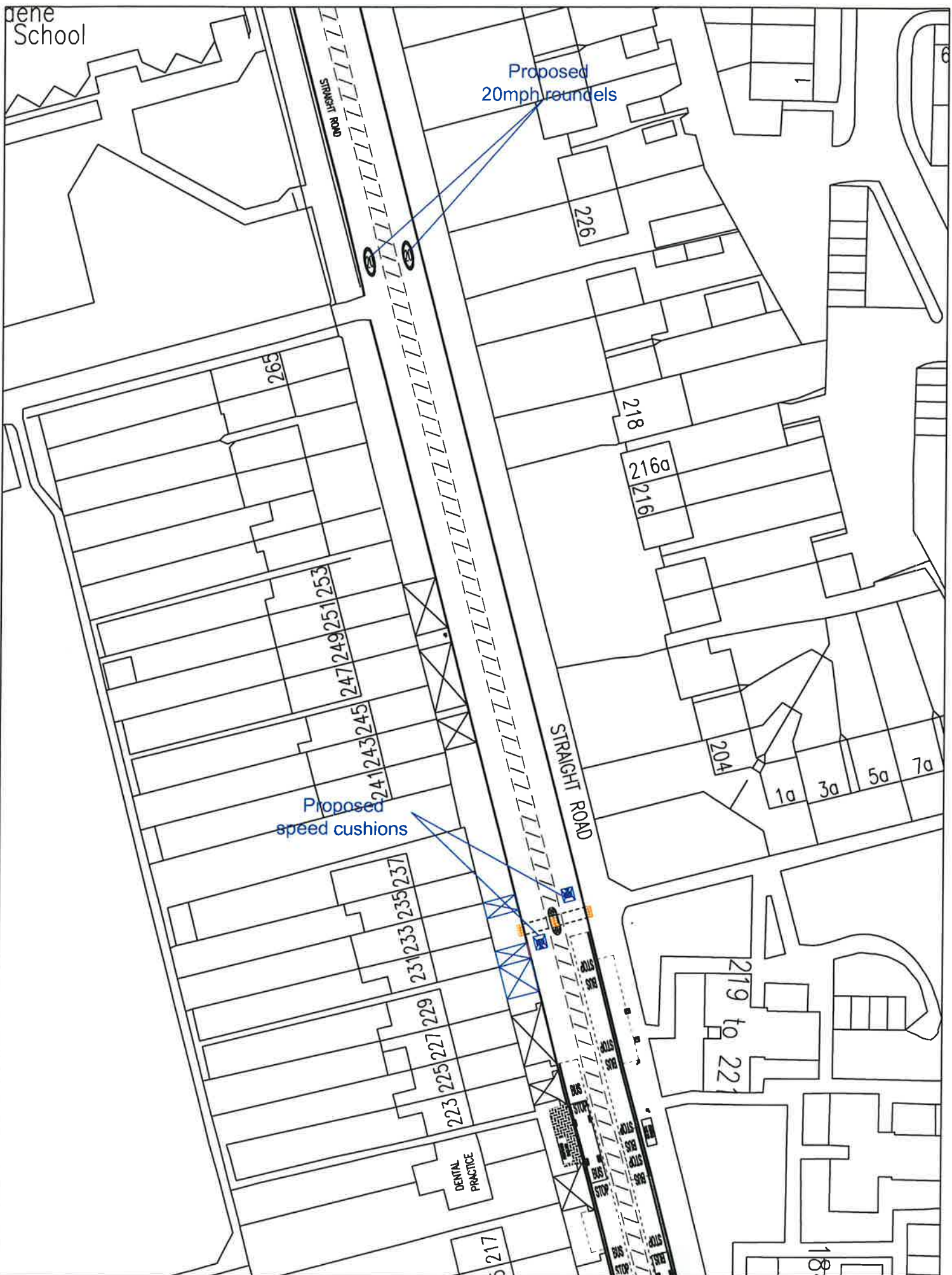
<small>©COPYRIGHT</small> <small>Any drawing belongs to The London Borough of Haringey. Neither the whole nor any part thereof may be reproduced without prior written permission.</small> <small>Based upon Ordnance Survey Mapping with the permission of the Controller of the Map's Stationery Office. © Crown copyright. Unauthorised reproduction infringes Crown copyright and may lead to prosecution or civil proceedings.</small> <small>London Borough of Haringey 02031227</small>	<b>JOB TITLE</b> STRAIGHT ROAD ACCIDENT REDUCTION PROGRAMME	<b>PURPOSE</b> -	<b>CHECKED BY</b> VS	<b>APPROVED BY</b> MP		
	<b>DRAWING TITLE</b> PROPOSED 20MPH ZONE AND SAFETY IMPROVEMENTS	<b>SCALE (AT A3 SIZE)</b> NTS	<b>DATE</b> APR 18	<input type="checkbox"/> DRAFT <input checked="" type="checkbox"/> ISSUE		
	<b>ACAD REF:</b>	<b>DRAWING No</b> QR001/3	<b>REVISION</b> -	<b>REVISION</b> -	<b>AMENDMENT</b> -	<b>DATE</b> -
	<b>Sheet Size:</b> A3 (420x297)					



<small>©COPYRIGHT</small> This drawing is the property of the London Borough of Haringey. It is not to be reproduced without prior written permission. Please refer to the London Borough of Haringey website for the full terms and conditions of the Council's Information Access Policy.	<b>JOB TITLE</b> STRAIGHT ROAD ACCIDENT REDUCTION PROGRAMME	<b>PURPOSE</b> -	<b>CHECKED BY</b> VS	<b>APPROVED BY</b> MP		
	<b>DRAWING TITLE</b> PROPOSED 20MPH ZONE AND SAFETY IMPROVEMENTS	<b>SCALE (AT A3 SIZE)</b> NTS	<b>DATE</b> APR 18	<input type="checkbox"/> DRAFT <input checked="" type="checkbox"/> ISSUE		
	<b>ACAD REF:</b>	<b>DRAWING No</b> QR001/4	<b>REVISION</b> -	<b>REVISION</b> -	<b>AMENDMENT</b> -	<b>DATE</b> -
	<b>Sheet Size:</b> A3 (420x297)					



<small>©COPYRIGHT</small> This drawing belongs to The London Borough of Haringey. Neither the whole nor any part thereof may be reproduced without prior written permission. Based upon Ordnance Survey Mapping with the permission of the Controller of the Map(s) of the Ordnance Survey. All rights reserved. No part of this drawing may be reproduced or transmitted in any form or by any means, electronic, mechanical, photocopying, recording, or by any information storage and retrieval system, without the prior written permission of the London Borough of Haringey. 2024-03-27	<b>JOB TITLE</b> STRAIGHT ROAD ACCIDENT REDUCTION PROGRAMME	<b>PURPOSE</b> -	<b>CHECKED BY</b> VS	<b>APPROVED BY</b> MP		
	<b>DRAWING TITLE</b> PROPOSED 20MPH ZONE AND SAFETY IMPROVEMENTS	<b>SCALE (AT A3 SIZE)</b> NTS	<b>DATE</b> APR 18	<input type="checkbox"/> DRAFT <input checked="" type="checkbox"/> ISSUE		
	<b>ACAD REF:</b>	<b>DRAWING No</b> QR001/5	<b>REVISION</b> -	<b>REVISION</b> -	<b>AMENDMENT</b> -	<b>DATE</b> -
	<b>Sheet Size:</b> A3 (420x297)					



©COPYRIGHT  
 This drawing belongs to The Leader Group of Housing. Neither the whole nor any part thereof may be reproduced without their permission.  
 Based upon Ordnance Survey Mapping with the permission of the Controller of Her Majesty's Stationery Office. Crown copyright. Unauthorised reproduction hereof is a criminal offence and may lead to prosecution or civil proceedings.  
 Leader Group of Housing 00000000

<b>JOB TITLE</b> STRAIGHT ROAD ACCIDENT REDUCTION PROGRAMME		<b>PURPOSE</b> VS		<b>CHECKED BY</b> VS		<b>APPROVED BY</b> MP	
<b>DRAWING TITLE</b> PROPOSED 20MPH ZONE AND SAFETY IMPROVEMENTS		<b>SCALE (AT A3 SIZE)</b> NTS		<b>DATE</b> APR 18		<input type="checkbox"/> DRAFT <input checked="" type="checkbox"/> ISSUE	
<b>ACAD REF:</b>		<b>DRAWING No</b> QR001/6		<b>REVISION</b>		<b>REVISION</b> <b>AMENDMENT</b>	
						<b>DATE</b>	



<small>©COPYRIGHT</small> <small>With drawings belong to The London Borough of Haringey. Neither the whole nor any part thereof may be reproduced without their written permission.</small> <small>Based upon Ordnance Survey mapping with the permission of the Controller of Her Majesty's Stationery Office. Crown copyright. Unauthorised reproduction hereof is a criminal offence and may lead to prosecution or civil proceedings.</small> <small>London Borough of Haringey 2020/02/27</small>	<b>JOB TITLE</b> STRAIGHT ROAD ACCIDENT REDUCTION PROGRAMME	<b>PURPOSE</b> -	<b>CHECKED BY</b> VS	<b>APPROVED BY</b> MP		
	<b>DRAWING TITLE</b> PROPOSED 20MPH ZONE AND SAFETY IMPROVEMENTS	<b>SCALE (AT A3 SIZE)</b> NTS	<b>DATE</b> APR 18	<input type="checkbox"/> DRAFT <input checked="" type="checkbox"/> ISSUE		
	<b>ACRD REF:</b>	<b>DRAWING No</b> QR001/7	<b>REVISION</b> -	<b>REVISION</b> -	<b>AMENDMENT</b> -	<b>DATE</b> -
	<b>Sheet Size:</b> A3 (420x297)					